

Basic Remediation Company

Restoration Advisory Committee Meeting

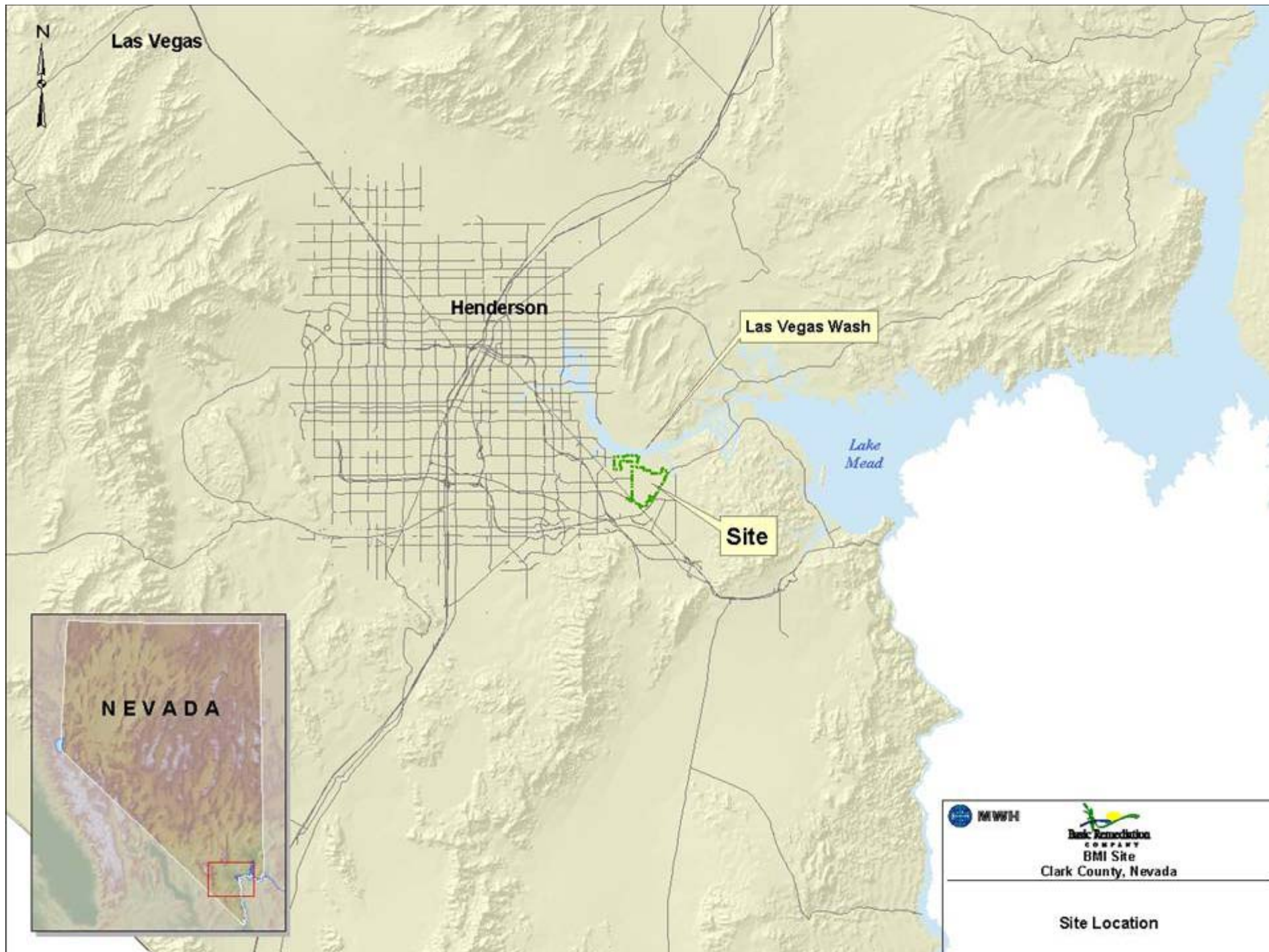
Dr. Ranajit (Ron) Sahu

Project Manager

July 9, 2009

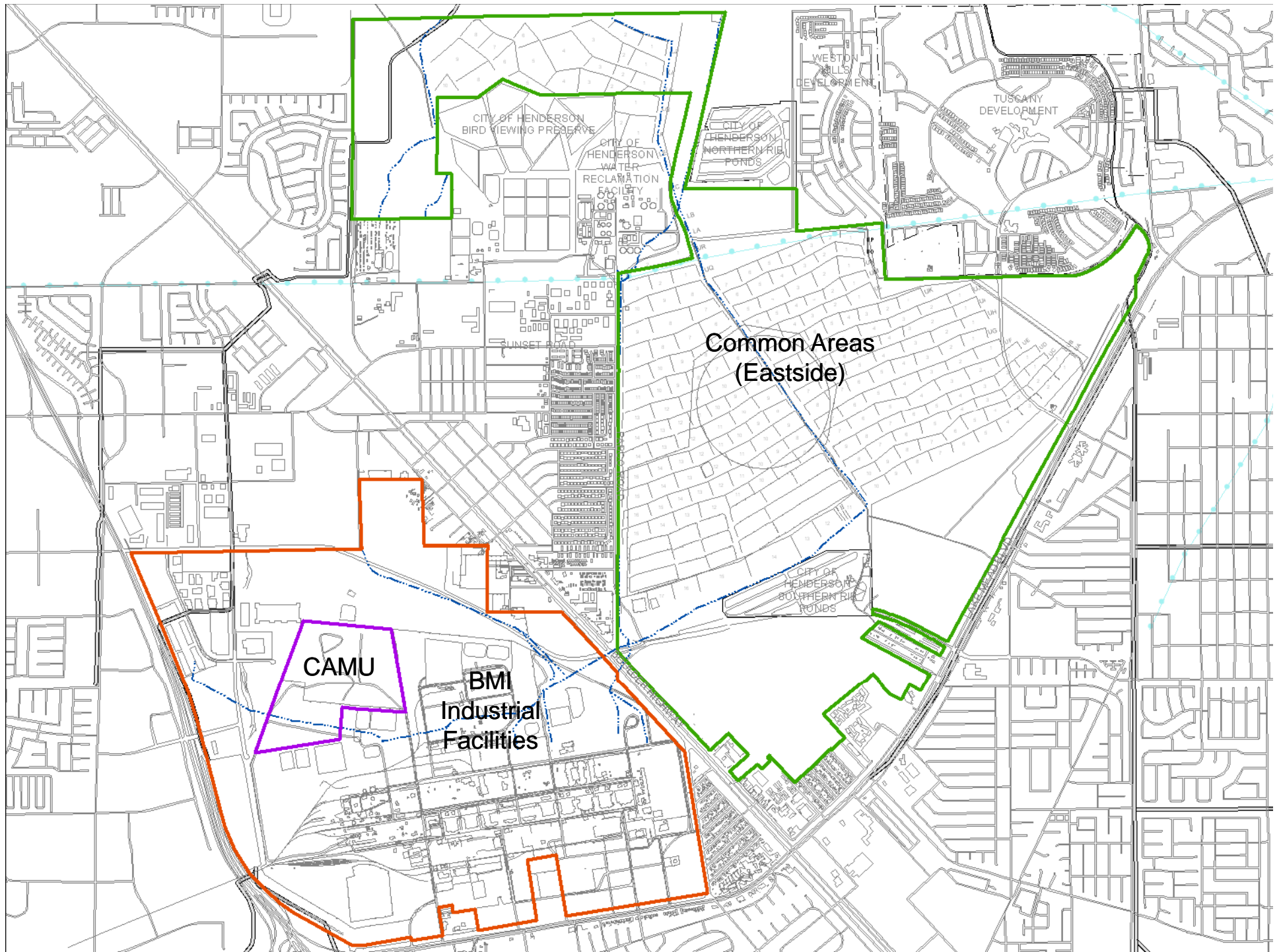
Topics

- Introductions and Approval of Minutes (Transcript)
- Remediation Update
- Other Work Update
- Planned Activities
- Next Meeting – October 8, 2009
- Subsequent Meeting – January 7, 2010.

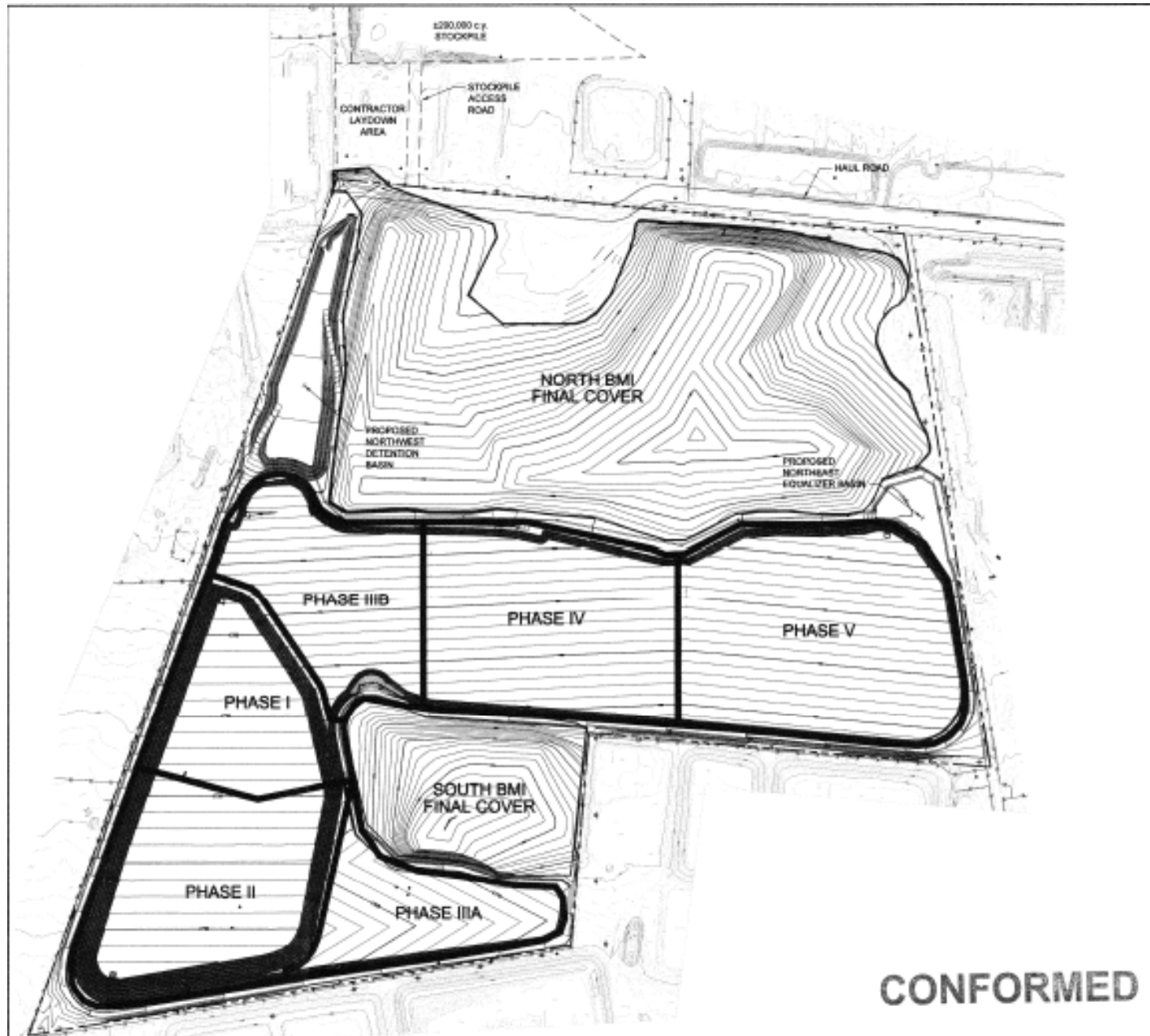


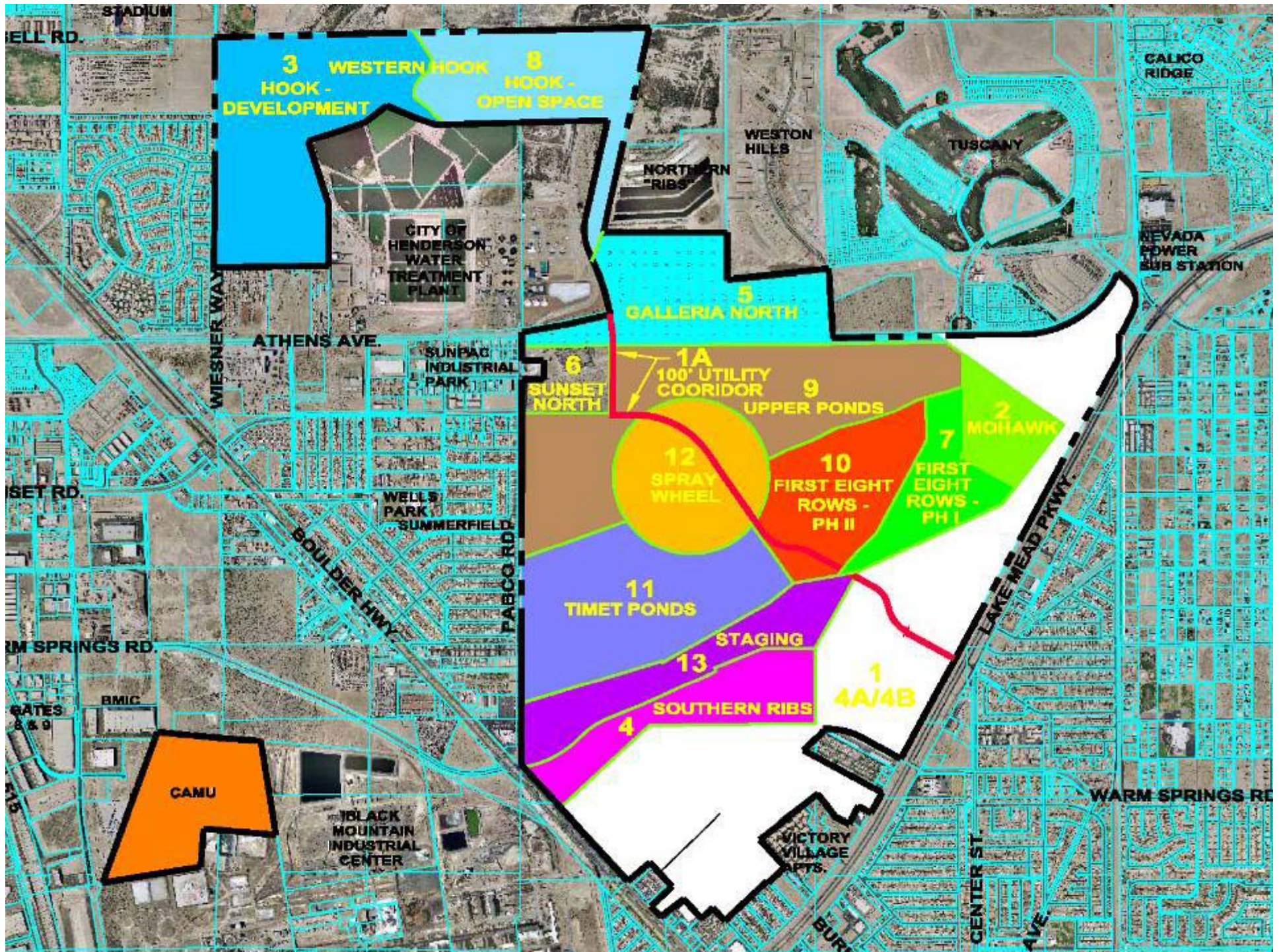
BMI Site
Clark County, Nevada

Site Location



CAMU Phases







Remediation Update

- Air Monitoring Continues
 - Phase IIA in progress (2 monitors in Eastside, 2 in CAMU)
 - Phase III (Slit Trenches) - completed
 - Additional Baseline (plants) monitoring -completed
 - Phase IIB in progress - Dry ponds (2 monitors)
 - Review of truck exhaust chemical data
- CAMU Status
 - In Progress [Waste Placed in CAMU = over 1.37 mm cu. yds.]
 - CAMU Phase I – Interim level reached
 - CAMU Phase II – Waste placement in progress
 - CAMU Phase IIIA – Interim level reached
 - CAMU Phase IIIB – Waste placement in progress
 - CAMU Phase IV – Liner and Operations layer placement
 - CAMU – Phase V - Subgrade preparation and slit-trench excavation/backfill ongoing

Remediation Update (contd.)

- CAMU Status (contd.)
 - BMI Landfill North – Cover placed
 - BMI Landfill South – Cover placed
 - N-E Detention Basin completed
 - N-W Detention Basin completed
 - Slit Trenches
 - (almost) Completed. Backfill in progress
- Eastside
 - TIMET Ponds - Excavation/Drying Activities in 14 out of 15 ponds
 - Dry Ponds in sub-area 7A completed
 - Dry Ponds in sub-area 7B in progress

Other Work Update

Sub-Areas Status

Sub-Area Name	Acres	Samples	Locations	Conf.-SAP	C-Samp	NFA
Parcel 4A	243.7	--	--	App	R1/R2	Done
Parcel 4B	278.4	--	--	App	R1/R2/R3/R4	RA Review
Utility Corridor	8.4	60	46	App	R1/R2/R3/R4	FS
Mohawk	54.74	98	38	App	R1/R2/R3	FS
Western Hook	226.95	279	129	App	R1	Rem
Southern RIBs	95.83	154	63	App	R1/R2/R3	FS
Galleria North	144.25	212	96	App	R1	Anal
SN Commercial	44.33	103	50	App	R1	Anal
First Eight Rows-Phase II	126.48	240	108	In Prep	Q4, 09	TBD
Open Space	151.33	336	151	In Review	Q3, 09	TBD
Upper Ponds	283.3	407	183	App	Q3, 09	TBD
First Eight Rows-Phase I	77.23	140	63	In Prep	Q4, 09	TBD
TIMET Ponds	209.89	391	176	TBD	TBD	TBD
Spray Wheel	128.71	180	81	In Prep	TBD	TBD
Staging	114.97	262	118	TBD	TBD	TBD
	2189	3147	1302			

Other Work Update (contd.)

- Background Reports
 - Suppl. Shallow Soils – Final Report in revision
 - Deep Soils – Revised Report in review
- Groundwater
 - Eastside 2009 groundwater sampling
 - Preparations for field work
 - Modeling – in progress
 - Calibration Report accepted.
 - CAMU area baseline groundwater monitoring [4 Qtrs. in 2009]
 - Q1/Q2 Sampling completed; Q1 DVSR Approved; Q2 DVSR in progress.
 - Q3 Sampling to commence in next 2 weeks











Planned Activities - 1

- Remediation // Related Activities – Continue
- Closure // Related Activities
 - Create Final Background Datasets Report
 - Obtain NFA – Sewer Line (portions), 4B, Mohawk, SRIBS
 - Rescrape, if needed – Galleria, Sunset North
 - Complete Remediation/Confirm Sample – W. Hook
 - Confirmation SAPs – Obtain approval Open Space, First 8 Rows
 - Confirmation SAPs – Create for Spray Wheel
 - Field Sampling – Flux/Soil Gas, Upper Ponds, Open Space
 - Complete Groundwater modeling
 - Initiate/Complete 2009 Eastside Groundwater Monitoring
 - Continue CAMU groundwater monitoring

Planned Activities - 2

- Public Involvement Activities
 - Website at www.landwellco.com now updated
 - All important project documents available on the website
 - Construction updates added
 - Informational Kiosk – still open